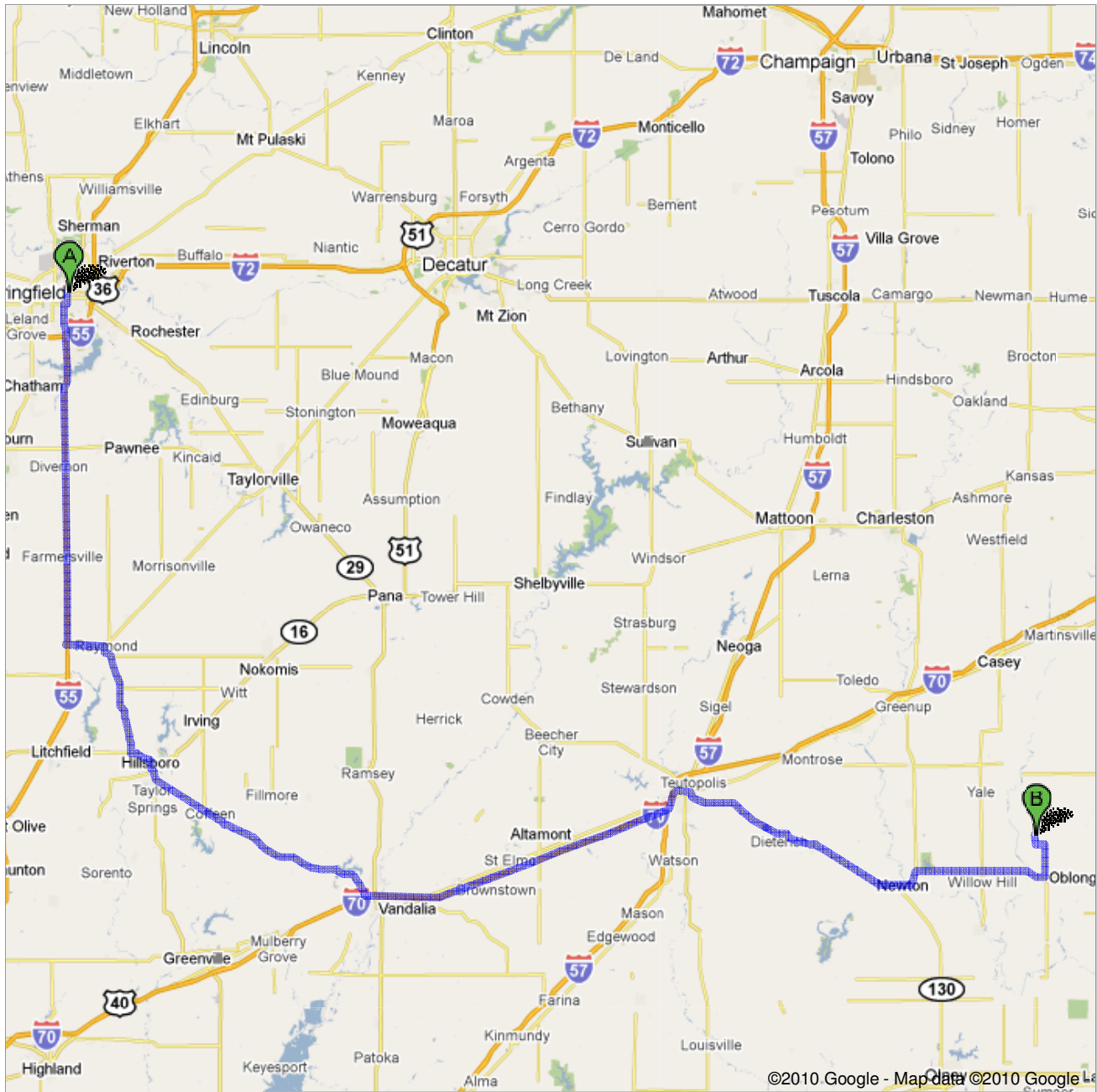

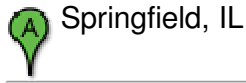







Directions to 14437 N 100th St, Oblong, IL 62449  
153 mi – about 3 hours 34 mins

**Save trees. Go green!**  
Download Google Maps on your phone at [google.com/gmm](http://google.com/gmm)





	1. Head <b>east</b> on <b>E Washington St</b> toward <b>N 9th St/I-55 BUS N</b>	go 43 ft total 43 ft
	2. Take the 1st <b>right</b> onto <b>S 9th St/I-55 BUS S</b> About 2 mins	go 1.0 mi total 1.0 mi
	3. Turn <b>right</b> at <b>S Grand Ave E/State Route 54</b> About 1 min	go 0.3 mi total 1.3 mi
	4. Turn <b>left</b> at <b>S 5th St</b> About 2 mins	go 1.4 mi total 2.7 mi
	5. Continue onto <b>S 6th St/I-55 BUS S/I-55 Loop S</b> Continue to follow I-55 BUS S/I-55 Loop S About 3 mins	go 2.2 mi total 4.9 mi
	6. Merge onto <b>I-55 S</b> About 26 mins	go 28.4 mi total 33.2 mi
	7. Take exit <b>63</b> for <b>IL-48</b> toward <b>IL-127/Raymond/Hillsboro</b>	go 0.4 mi total 33.6 mi
	8. Turn <b>left</b> at <b>N 22nd Ave/IL-127 S/IL-48 N</b> Continue to follow IL-127 S/IL-48 N About 7 mins	go 3.6 mi total 37.3 mi
	9. Turn <b>right</b> at <b>IL-127 S</b> About 17 mins	go 10.8 mi total 48.1 mi
	10. Turn <b>left</b> at <b>Co Rd 1200 N/IL-127 S/IL-16 E</b> Continue to follow IL-127 S/IL-16 E About 4 mins	go 2.4 mi total 50.5 mi
	11. Turn <b>left</b> at <b>Tilson St</b>	go 262 ft total 50.5 mi
	12. Turn <b>right</b> at <b>S Main St</b> About 1 min	go 0.4 mi total 50.9 mi
	13. Continue onto <b>IL-127 S/Vandalia Rd</b> About 2 mins	go 1.1 mi total 52.0 mi
	14. Turn <b>left</b> at <b>185 Montgomery/IL-185 E</b> Continue to follow IL-185 E About 36 mins	go 23.7 mi total 75.7 mi
	15. Turn <b>left</b> at <b>Veterans Ave</b> About 3 mins	go 1.1 mi total 76.9 mi
	16. Turn <b>left</b> at <b>N Kennedy Blvd/State Route 185</b> About 1 min	go 256 ft total 76.9 mi
	17. Turn <b>right</b> to merge onto <b>I-70 E</b> About 32 mins	go 30.9 mi total 108 mi
	18. Take exit <b>159</b> toward <b>Effingham</b> About 1 min	go 0.4 mi total 108 mi
	19. Merge onto <b>W Fayette Ave</b> About 4 mins	go 1.4 mi total 110 mi
	20. Turn <b>right</b> at <b>IL-33/S Willow St</b> Continue to follow IL-33 About 40 mins	go 25.2 mi total 135 mi
	21. Slight <b>right</b> at <b>N 1100th Ave/IL-33</b> Continue to follow IL-33 About 20 mins	go 12.7 mi total 148 mi

	22. Turn <b>left</b> at <b>N Range St</b> About 1 min	go 0.5 mi total 148 mi
	23. Continue onto <b>N 200th St</b> About 5 mins	go 2.6 mi total 151 mi
	24. Turn <b>left</b> at <b>E 1340th Ave</b> About 1 min	go 0.4 mi total 151 mi
	25. Slight <b>right</b> at <b>1340N/Co Hwy 14</b> Continue to follow Co Hwy 14	go 0.1 mi total 151 mi
	26. Continue onto <b>E 1360th Ave</b> About 1 min	go 0.5 mi total 152 mi
	27. Turn <b>right</b> at <b>N 100th St</b> Destination will be on the right About 3 mins	go 1.0 mi total 153 mi

 14437 N 100th St, Oblong, IL 62449

These directions are for planning purposes only. You may find that construction projects, traffic, weather, or other events may cause conditions to differ from the map results, and you should plan your route accordingly. You must obey all signs or notices regarding your route.

Map data ©2010 Google

Directions weren't right? Please find your route on [maps.google.com](http://maps.google.com) and click "Report a problem" at the bottom left.